

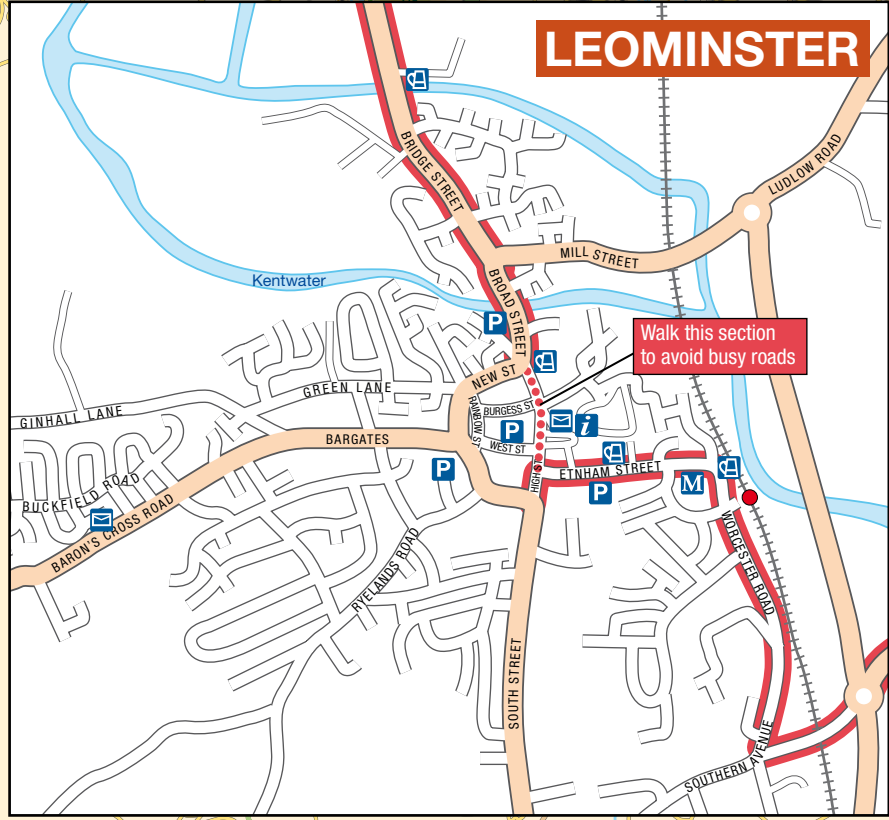
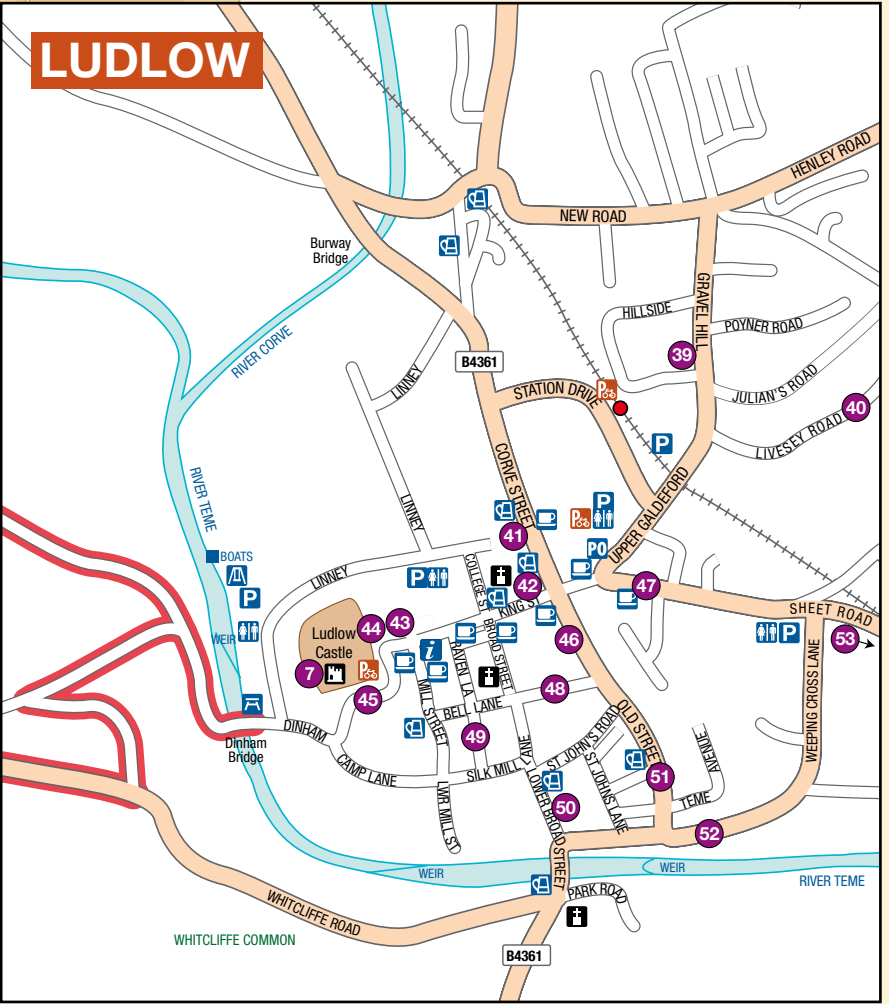
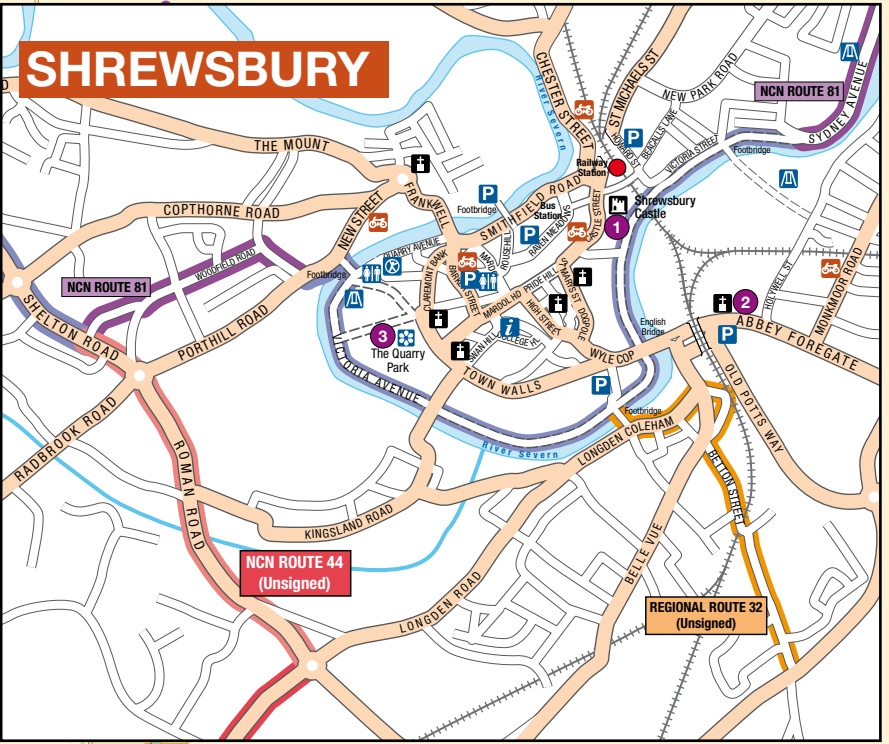
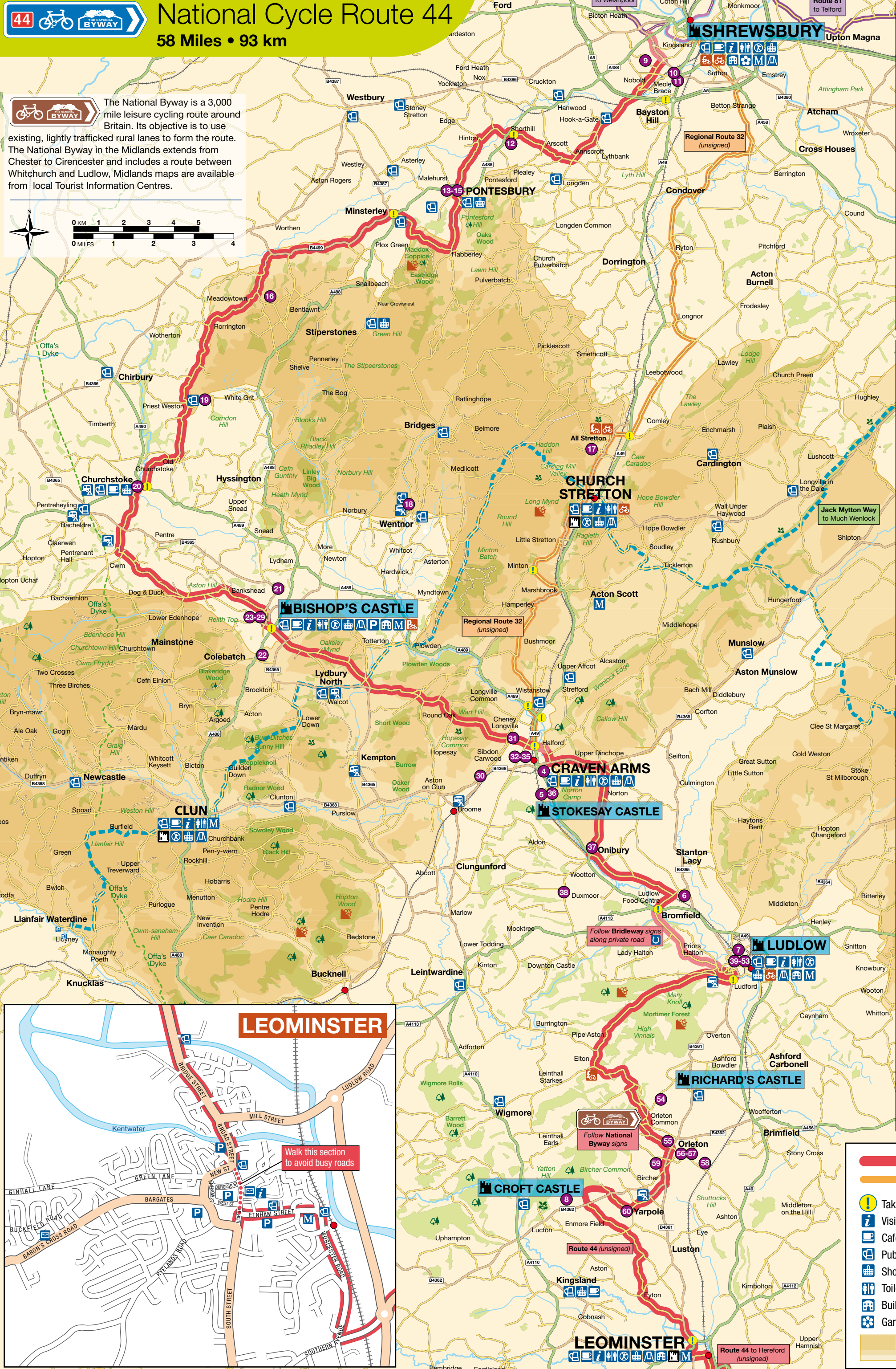
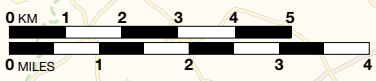


National Cycle Route 44

58 Miles • 93 km



The National Byway is a 3,000 mile leisure cycling route around Britain. Its objective is to use existing, lightly trafficked rural lanes to form the route. The National Byway in the Midlands extends from Chester to Cirencester and includes a route between Whitchurch and Ludlow, Midlands maps are available from local Tourist Information Centres.



Route 44 (on lanes/traffic-free)	Route 81
Route 32 (unsigned)	Jack Myton Way (bridleway)

Take Care	Cycle Shop	Castle
Visitor Information Centre	Cycle Parking	Place of Worship
Café	Cycle Hire	Wildlife Reserve
Public House	Mountain Bike Trails	Leisure Centre
Shops	Playground	Caravan/Camping Site
Toilets	English Heritage	Museum
Building of Historical Interest	National Trust	Car Parking
Gardens	Forestry Commission	Picnic Site
Shropshire Hills Area of Outstanding Natural Beauty		Railway Station